

Strouds Run State Park Trail Map

Park location:
 11661 State Park Road
 Athens, Ohio 45701
 (740) 592-2302

Administrative office:
 Lake Alma State Park
 422 Lake Alma Road
 Wellston, Ohio 45692
 (740) 384-4474







TRAILS

-  Hiking Trails
-  Hiking/Biking Trails
-  Hiking/Bridle Trails

DIRECTIONS

From Columbus, exit US 33 onto Columbus Road.
 At the traffic light, turn left off Columbus Road onto N. Lancaster Street.
 N. Lancaster Street becomes Columbia Ave.
 Continue on Columbia Ave. to the US 33 overpass.
 Columbia Ave. ends and Strouds Run Road (CR 20) continues over US 33.
 Travel approx. 2 miles to Strouds Run State Park.

LEGEND

-  Picnic Area
-  Picnic Shelter
-  Latrine
-  Parking
-  Pioneer Cemetery
-  Scenic Overlook

 State Park Hunting Area
 (see hunting map for details)

Rev. 3/17

