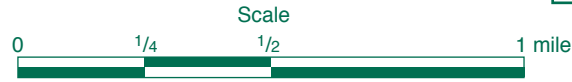


# Lake Hope State Park

27331 State Route 278  
McArthur, Ohio 45651-8220

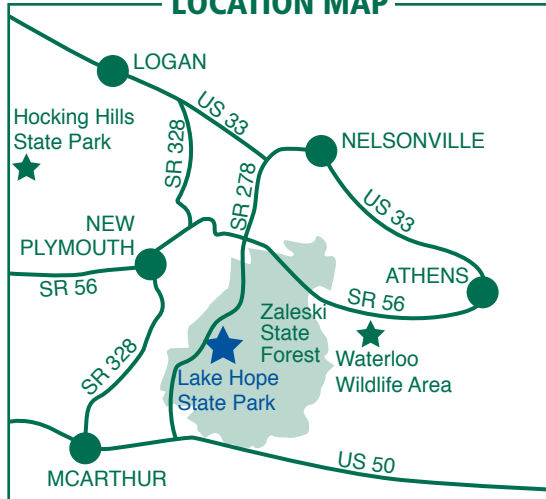
(740) 596-5253 - Park Office  
www.lakehopestatepark.com



## LEGEND

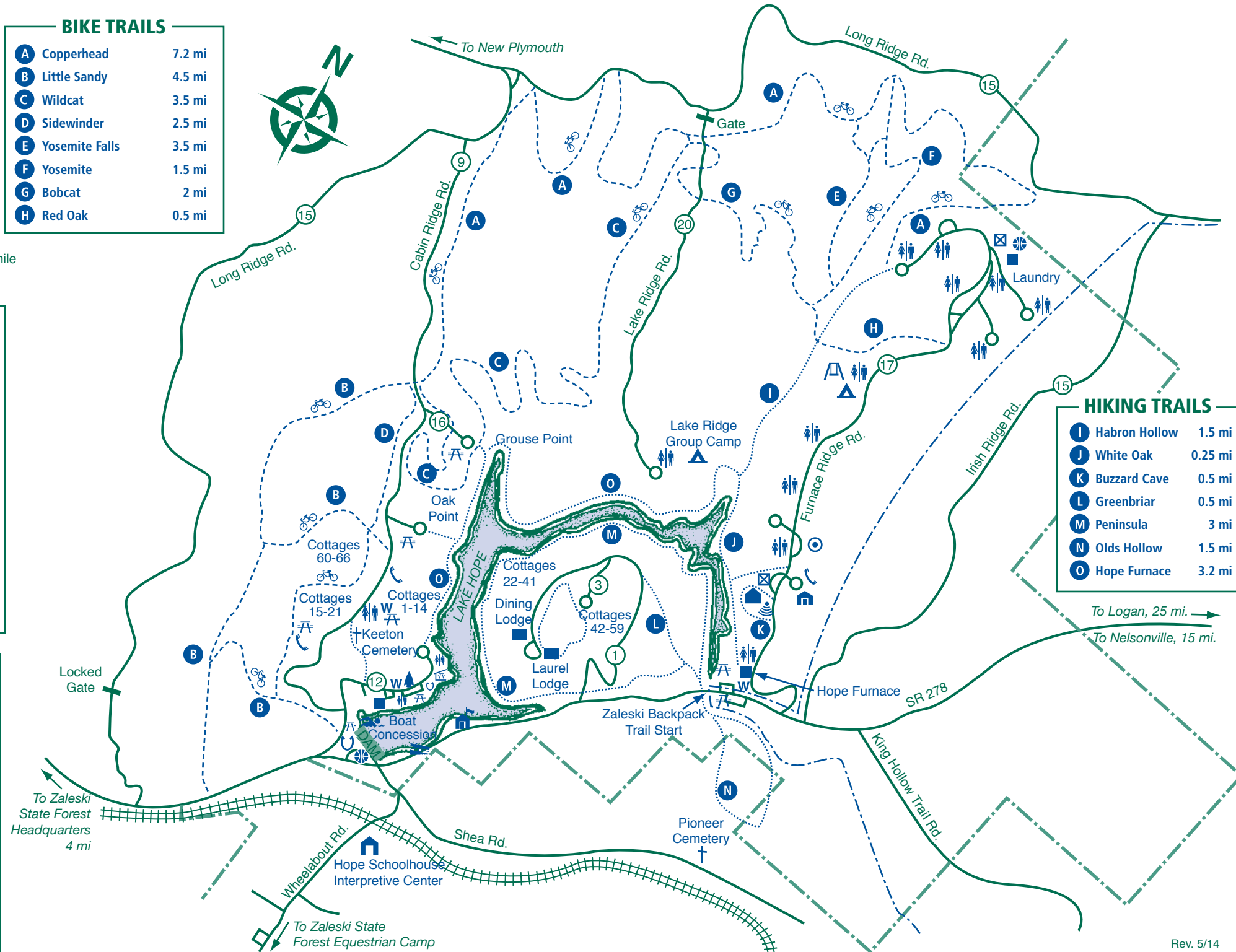
- |  |                      |  |                        |
|--|----------------------|--|------------------------|
|  | Park Office          |  | Beach                  |
|  | Camp Office          |  | Horseshoes             |
|  | Nature Center        |  | Campground             |
|  | Picnic Area 1-21     |  | Furnace Cottages       |
|  | Picnic Shelter 22-41 |  | Forest Cottages        |
|  | Latrine 42-66        |  | Wildlife Cottages      |
|  | Showerhouse          |  | Hiking Trail           |
|  | Park Road            |  | Bike Trail             |
|  | Launch Ramp          |  | Park Boundary          |
|  | Pay Phone            |  | Zaleski Backpack Trail |
|  | Amphitheater         |  | Pioneer Cemetery       |
|  | Drinking Water       |  | Hope Schoolhouse       |
|  | Basketball           |  | Playground             |
|  | Archery Range        |  | Trailer Waste Station  |

## LOCATION MAP



## BIKE TRAILS

- |          |                |        |
|----------|----------------|--------|
| <b>A</b> | Copperhead     | 7.2 mi |
| <b>B</b> | Little Sandy   | 4.5 mi |
| <b>C</b> | Wildcat        | 3.5 mi |
| <b>D</b> | Sidewinder     | 2.5 mi |
| <b>E</b> | Yosemite Falls | 3.5 mi |
| <b>F</b> | Yosemite       | 1.5 mi |
| <b>G</b> | Bobcat         | 2 mi   |
| <b>H</b> | Red Oak        | 0.5 mi |



## HIKING TRAILS

- |          |               |         |
|----------|---------------|---------|
| <b>I</b> | Habron Hollow | 1.5 mi  |
| <b>J</b> | White Oak     | 0.25 mi |
| <b>K</b> | Buzzard Cave  | 0.5 mi  |
| <b>L</b> | Greenbriar    | 0.5 mi  |
| <b>M</b> | Peninsula     | 3 mi    |
| <b>N</b> | Olds Hollow   | 1.5 mi  |
| <b>O</b> | Hope Furnace  | 3.2 mi  |