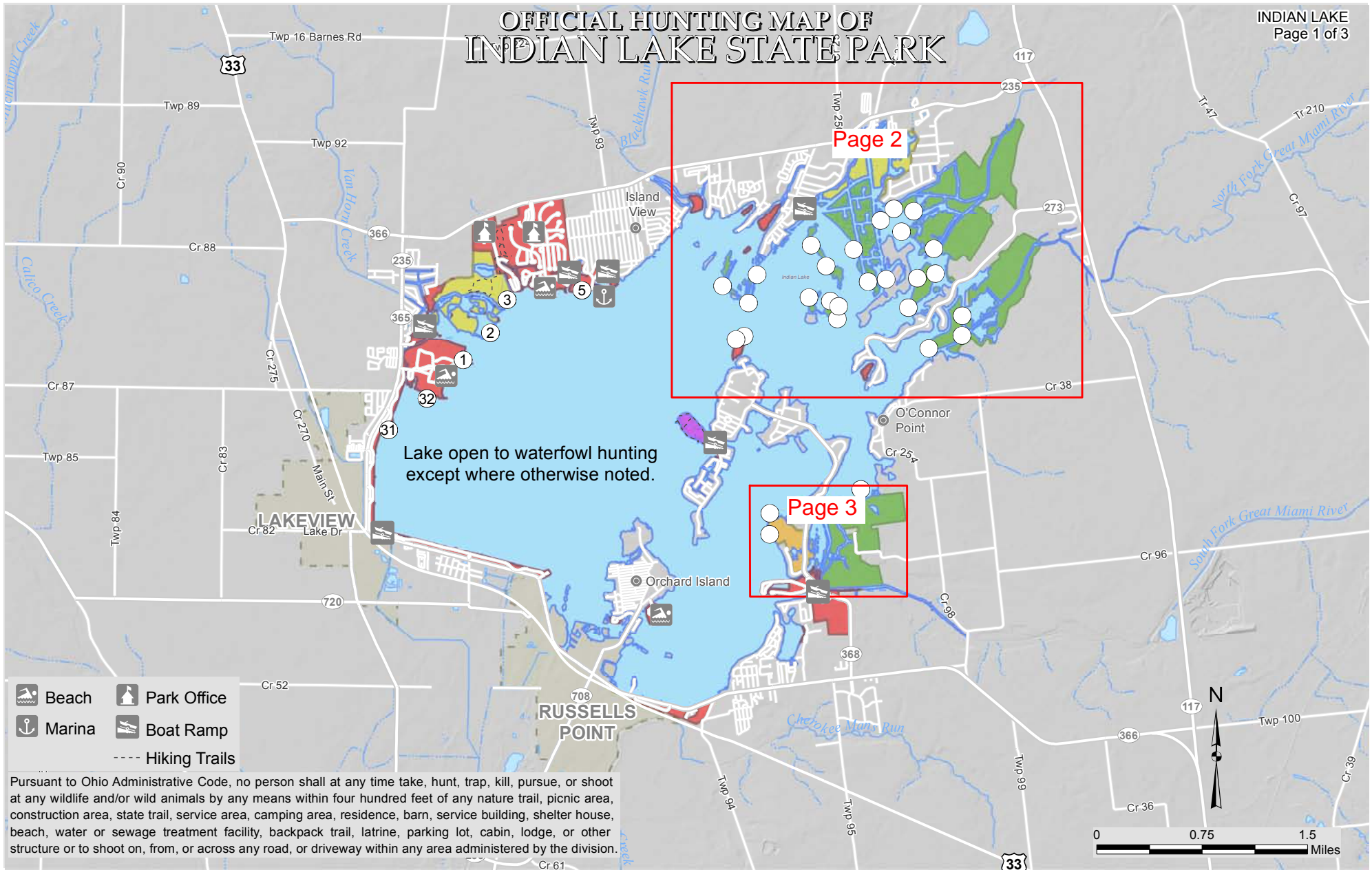


OFFICIAL HUNTING MAP OF INDIAN LAKE STATE PARK



Lake open to waterfowl hunting
except where otherwise noted.

- Beach
- Park Office
- Marina
- Boat Ramp
- Hiking Trails

Pursuant to Ohio Administrative Code, no person shall at any time take, hunt, trap, kill, pursue, or shoot at any wildlife and/or wild animals by any means within four hundred feet of any nature trail, picnic area, construction area, state trail, service area, camping area, residence, barn, service building, shelter house, beach, water or sewage treatment facility, backpack trail, latrine, parking lot, cabin, lodge, or other structure or to shoot on, from, or across any road, or driveway within any area administered by the division.

- Lottery Duck
- Open to Hunting, Trapping During Season*
- Open to Waterfowl Only†
- Archery Only
- Archery Only for Deer; Shotgun or Archery for Small Game, Turkey, and Waterfowl; Trapping
- Trapping Only
- Closed to Hunting

OFFICIAL HUNTING MAP - for hunting and/or trapping of game birds, game quadrupeds and furbearing animals (Further subject to Wildlife Orders then in effect.)

APPROVED

Chief, Division of Parks and Watercraft

EFFECTIVE DATE: 9/14/17 DATE POSTED: 8/15/17

THIS HUNTING MAP IS SUBJECT TO CHANGE. THE CURRENT OFFICIAL HUNTING MAP WILL BE POSTED AT THE PARK OFFICE AT LEAST 30 DAYS IN ADVANCE OF THE EFFECTIVE DATE OF ANY CHANGES.

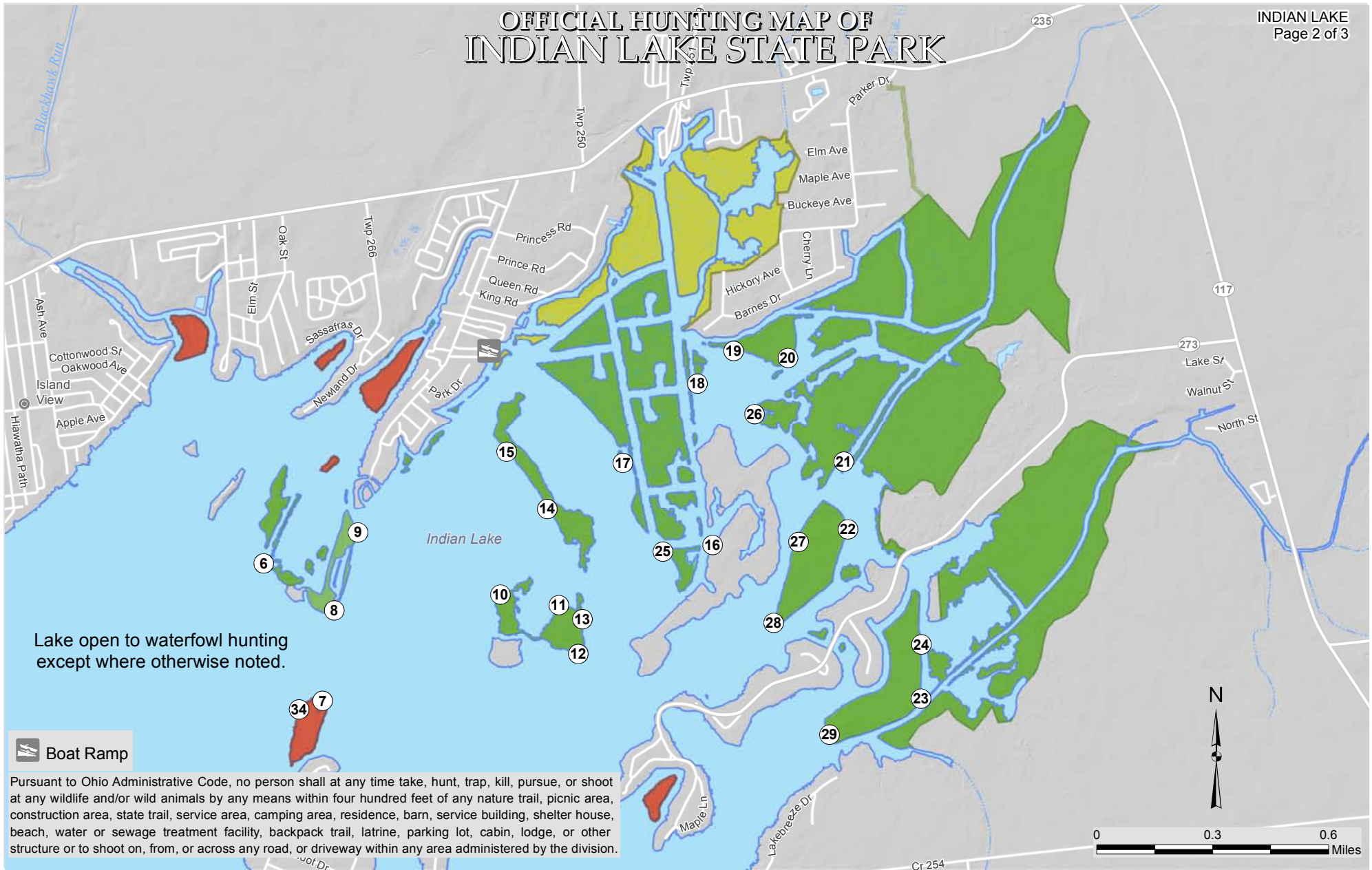
DISCLAIMER

This product of the Ohio Department of Natural Resources is intended to provide general information only and should not be used for any other purposes. It is not intended for resale or to replace site-specific investigations. These data were compiled by the Ohio Department of Natural Resources, which reserves the publication rights to this material. If these data are used in the compilation of other data sets or maps for distribution or publication, this source must be referenced.




Except for areas that are closer than 400 feet from any structure, parking lot, or trail.
*Open ONLY October 1st to March 1st and during turkey season until noon each day.


OFFICIAL HUNTING MAP OF INDIAN LAKE STATE PARK



Lake open to waterfowl hunting except where otherwise noted.

 Boat Ramp

Pursuant to Ohio Administrative Code, no person shall at any time take, hunt, trap, kill, pursue, or shoot at any wildlife and/or wild animals by any means within four hundred feet of any nature trail, picnic area, construction area, state trail, service area, camping area, residence, barn, service building, shelter house, beach, water or sewage treatment facility, backpack trail, latrine, parking lot, cabin, lodge, or other structure or to shoot on, from, or across any road, or driveway within any area administered by the division.

-  Lottery Duck Blind
-  Open to Hunting, Trapping During Season*
-  Open to Waterfowl Only†
-  Archery Only for Deer; Shotgun or Archery for Small Game, Turkey, and Waterfowl; Trapping
-  Closed to Hunting

Except for areas that are closer than 400 feet from any structure, parking lot, or trail.
*Open ONLY October 1st to March 1st and during turkey season until noon each day.

OFFICIAL HUNTING MAP - for hunting and/or trapping of game birds, game quadrupeds and furbearing animals (Further subject to Wildlife Orders then in effect.)

APPROVED


Chief, Division of Parks and Watercraft

EFFECTIVE DATE: 9/14/17 DATE POSTED: 8/15/17

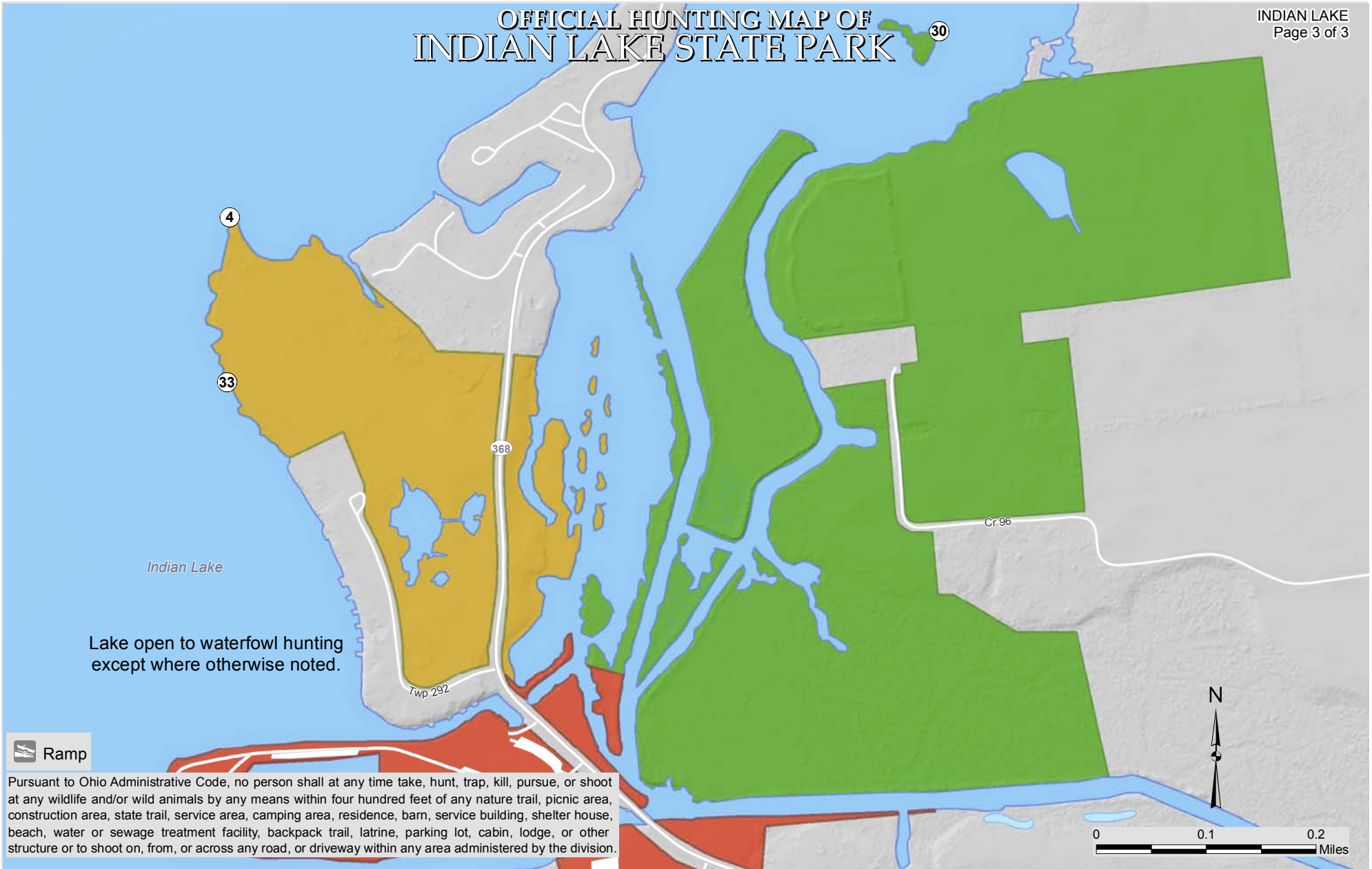
THIS HUNTING MAP IS SUBJECT TO CHANGE. THE CURRENT OFFICIAL HUNTING MAP WILL BE POSTED AT THE PARK OFFICE AT LEAST 30 DAYS IN ADVANCE OF THE EFFECTIVE DATE OF ANY CHANGES.

DISCLAIMER

This product of the Ohio Department of Natural Resources is intended to provide general information only and should not be used for any other purposes. It is not intended for resale or to replace site-specific investigations. These data were compiled by the Ohio Department of Natural Resources, which reserves the publication rights to this material. If these data are used in the compilation of other data sets or maps for distribution or publication, this source must be referenced.



OFFICIAL HUNTING MAP OF INDIAN LAKE STATE PARK



- ① Lottery Duck Blind
- Open to Hunting, Trapping During Season
- Open to Waterfowl Only*
- Archery Only
- Closed to Hunting

OFFICIAL HUNTING MAP - for hunting and/or trapping of game birds, game quadrupeds and furbearing animals (Further subject to Wildlife Orders then in effect.)

APPROVED

[Signature]
Chief, Division of Parks and Watercraft

EFFECTIVE DATE: 9/14/17 DATE POSTED: 8/15/17

THIS HUNTING MAP IS SUBJECT TO CHANGE. THE CURRENT OFFICIAL HUNTING MAP WILL BE POSTED AT THE PARK OFFICE AT LEAST 30 DAYS IN ADVANCE OF THE EFFECTIVE DATE OF ANY CHANGES.

DISCLAIMER

This product of the Ohio Department of Natural Resources is intended to provide general information only and should not be used for any other purposes. It is not intended for resale or to replace site-specific investigations. These data were compiled by the Ohio Department of Natural Resources, which reserves the publication rights to this material. If these data are used in the compilation of other data sets or maps for distribution or publication, this source must be referenced.



Except for areas that are closer than 400 feet from any structure, parking lot, or trail.
*Open ONLY October 1st to March 1st and during turkey season until noon each day.